

POINT OF CONNECTION WITH EXISTING CONNECTICUT WATER COMPANY WATER MAIN

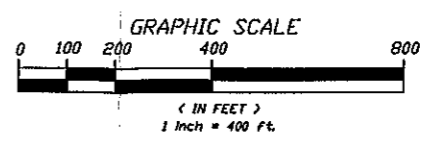
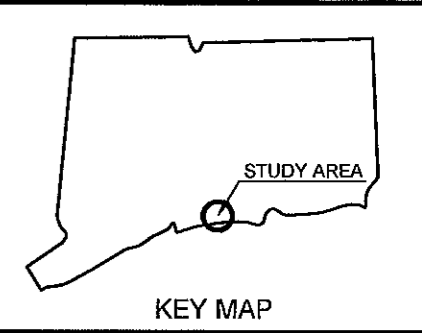
PROPOSED WATER MAIN SHOWN IN BLUE (TYP.)

LONG ISLAND SOUND

MULBERRY POINT


LONG ISLAND SOUND

TUTTLES POINT



WATER SUPPLY STUDY
 MULBERRY POINT, TUTTLES POINT
 AND INDIAN COVE

**PUBLIC WATER SYSTEM
 EXTENSION PLAN**

PREPARED FOR:

 TOWN OF GUILFORD, CONNECTICUT
 DECEMBER 2011


PREPARED BY:

Luchs
 CONSULTING ENGINEERS, LLC
 MERIDEN, CT

FIGURE NO.
3