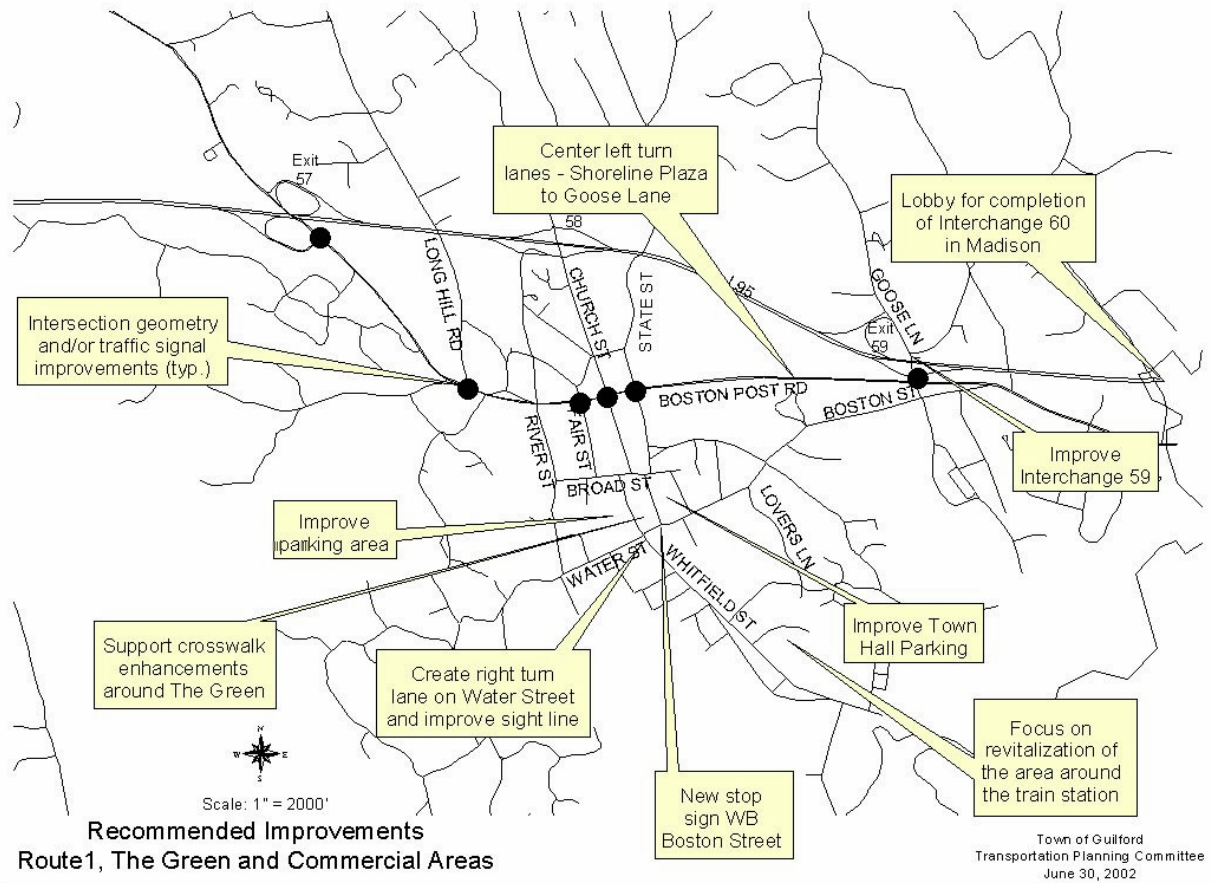


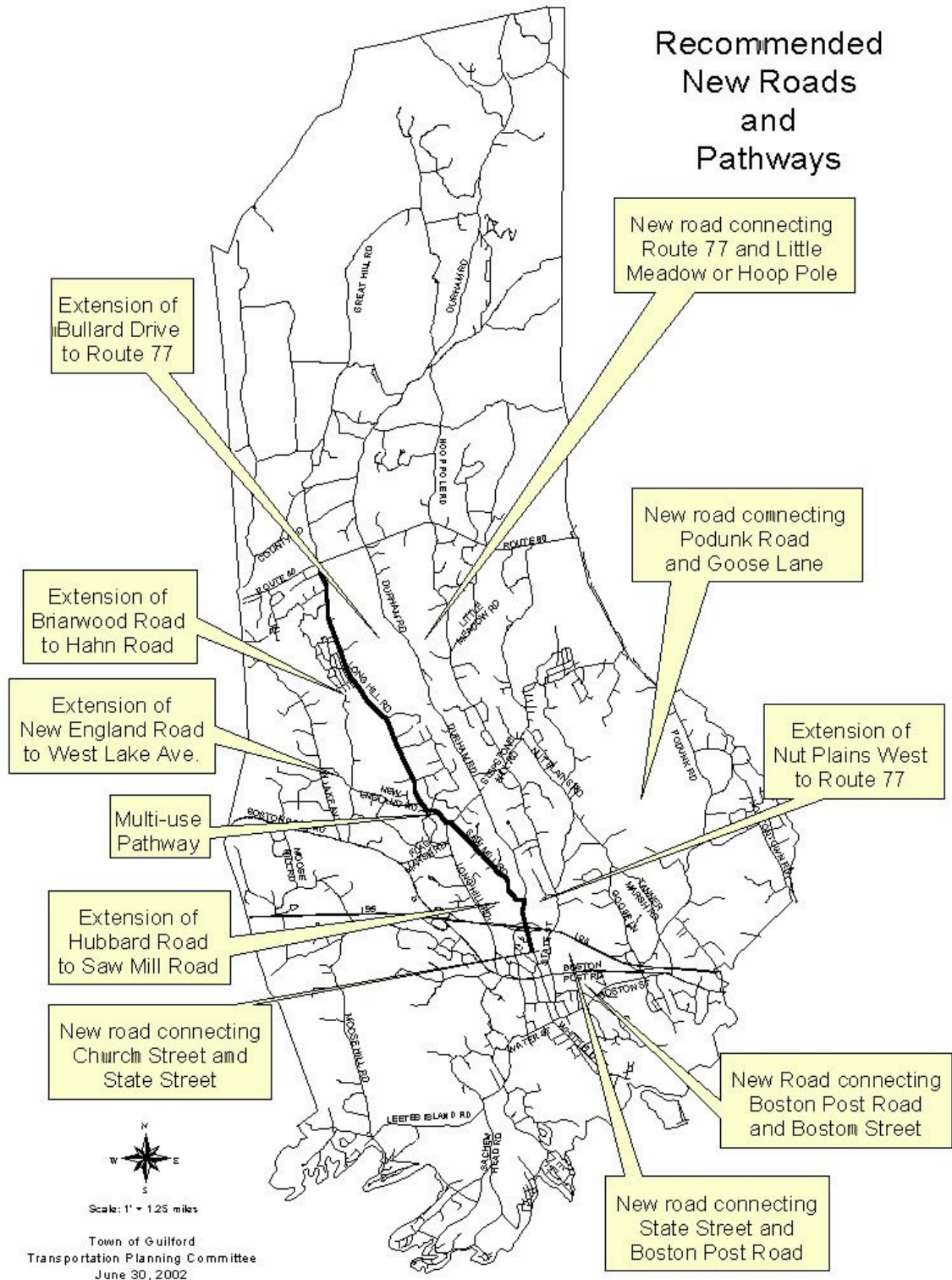
**Town of Guilford, Connecticut
Transportation Plan
Effective: 2003, May 15**

Index to Maps

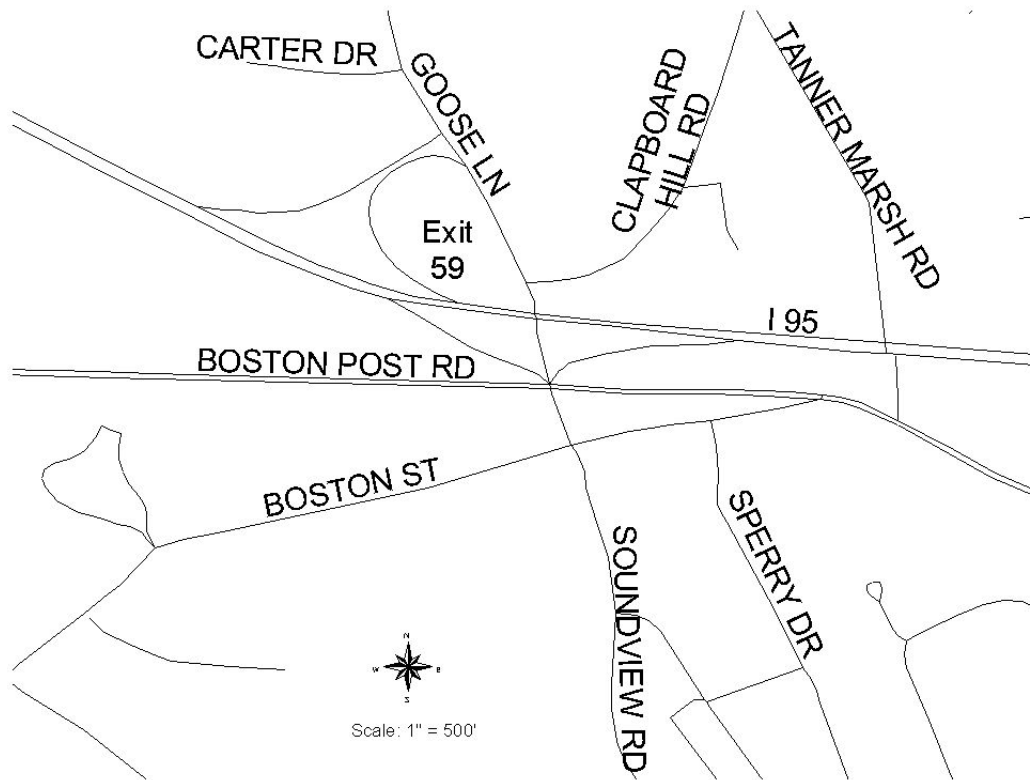
- | | |
|-------|---|
| Map 1 | Recommended Improvements: Rt 1, The Green and Commercial Areas [Central Area] |
| Map 2 | Recommended New Roads and Pathways [Roads and Pathways] |
| Map 3 | I-95 Interchange 59 and Related Local Roads [Exit 59] |
| Map 4 | Sidewalks [Sidewalks] |
| Map 5 | Neighborhood Centers [Neighborhood Centers] |
| Map 6 | Estimated Additional Traffic on North / South Roads Due to Development [ns_roads] |
| Map 7 | Buildout Analysis [Buildout] |
| Map 8 | Road Classifications [Road_Classifications] |



Map 1

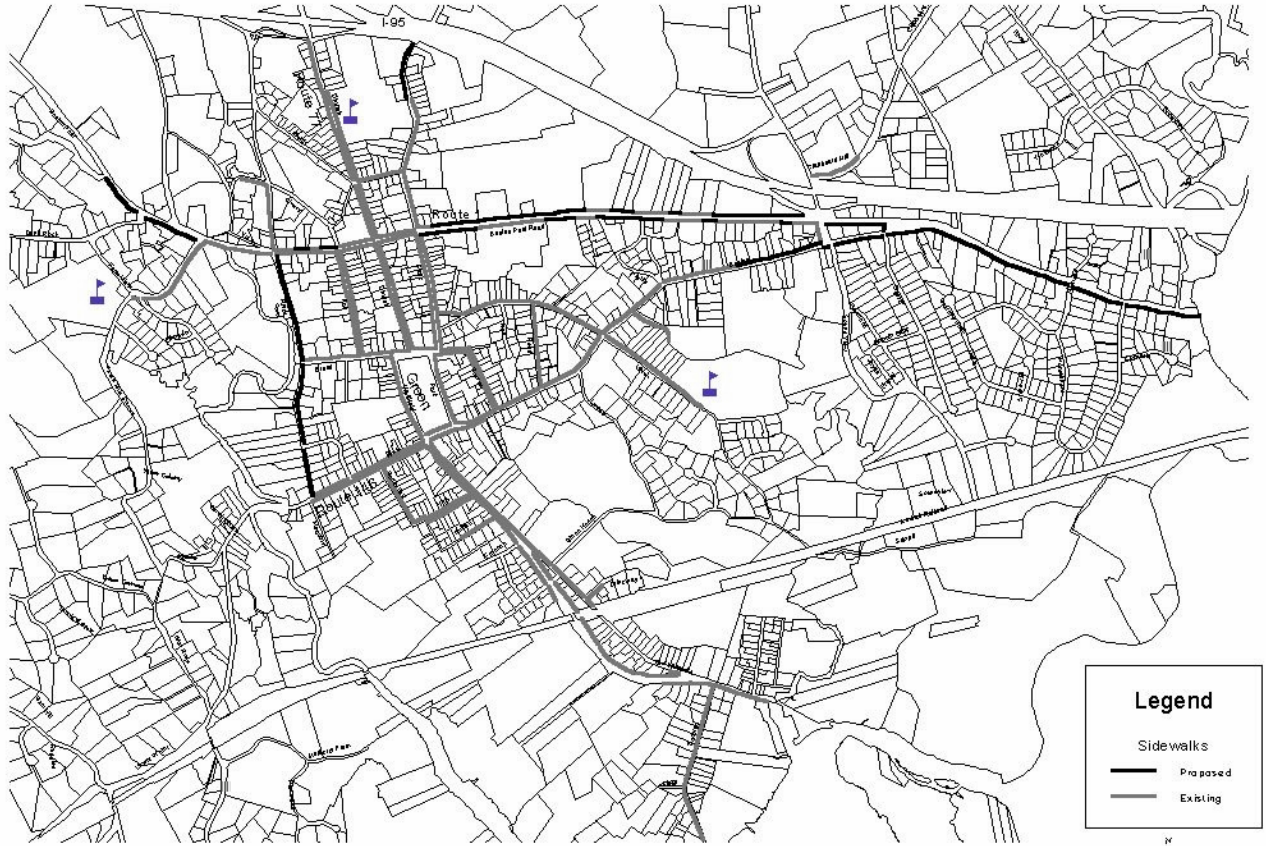


Map 2



I-95 Interchange 59 and Related Local Roads [Exit 59]

Map 3



Town of Guilford
 Transportation Planning Committee
 June 30, 2002

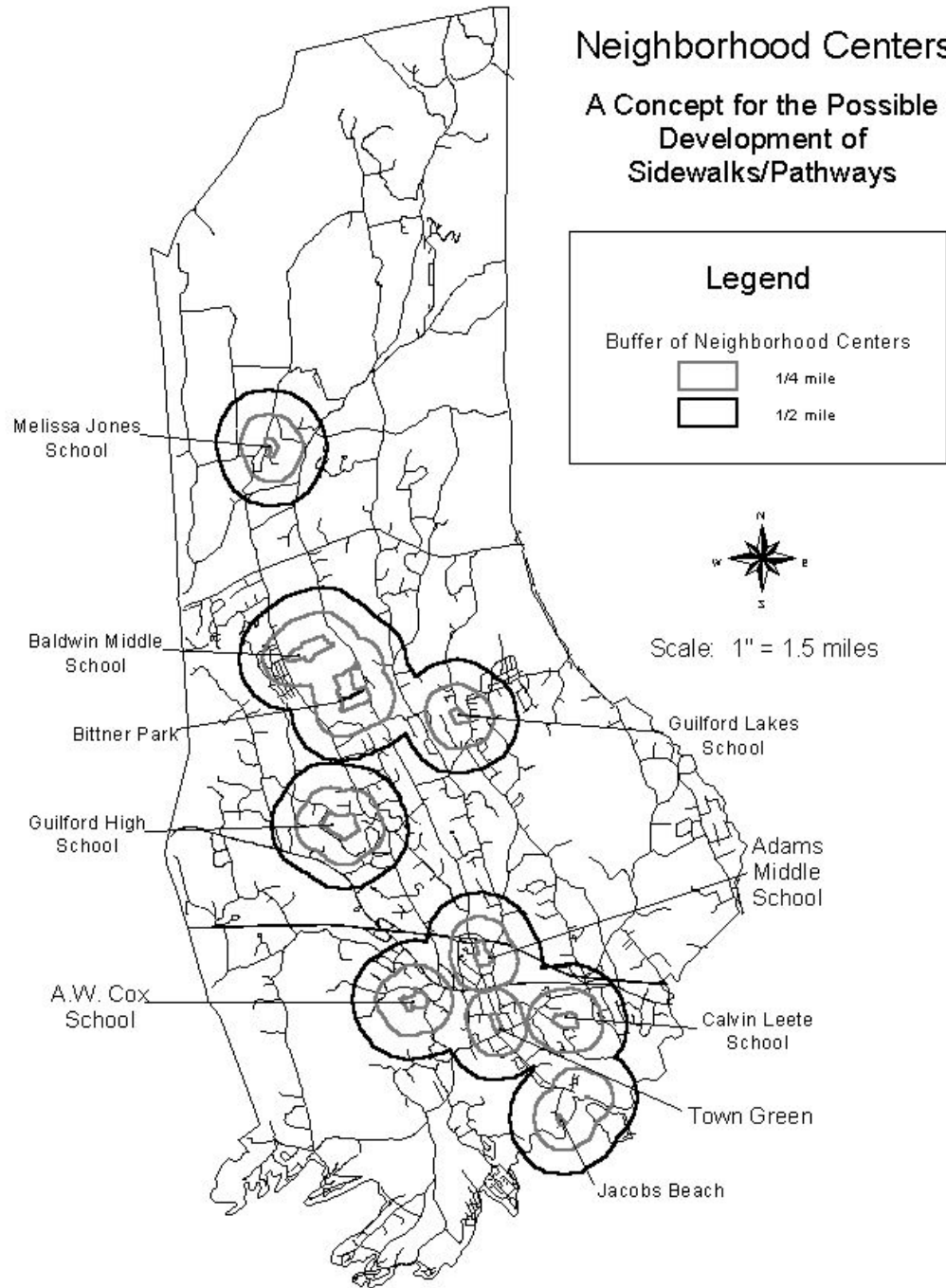
Existing & Proposed Sidewalks Guilford Town Center

Scale: 1" = 1500'

Map 4

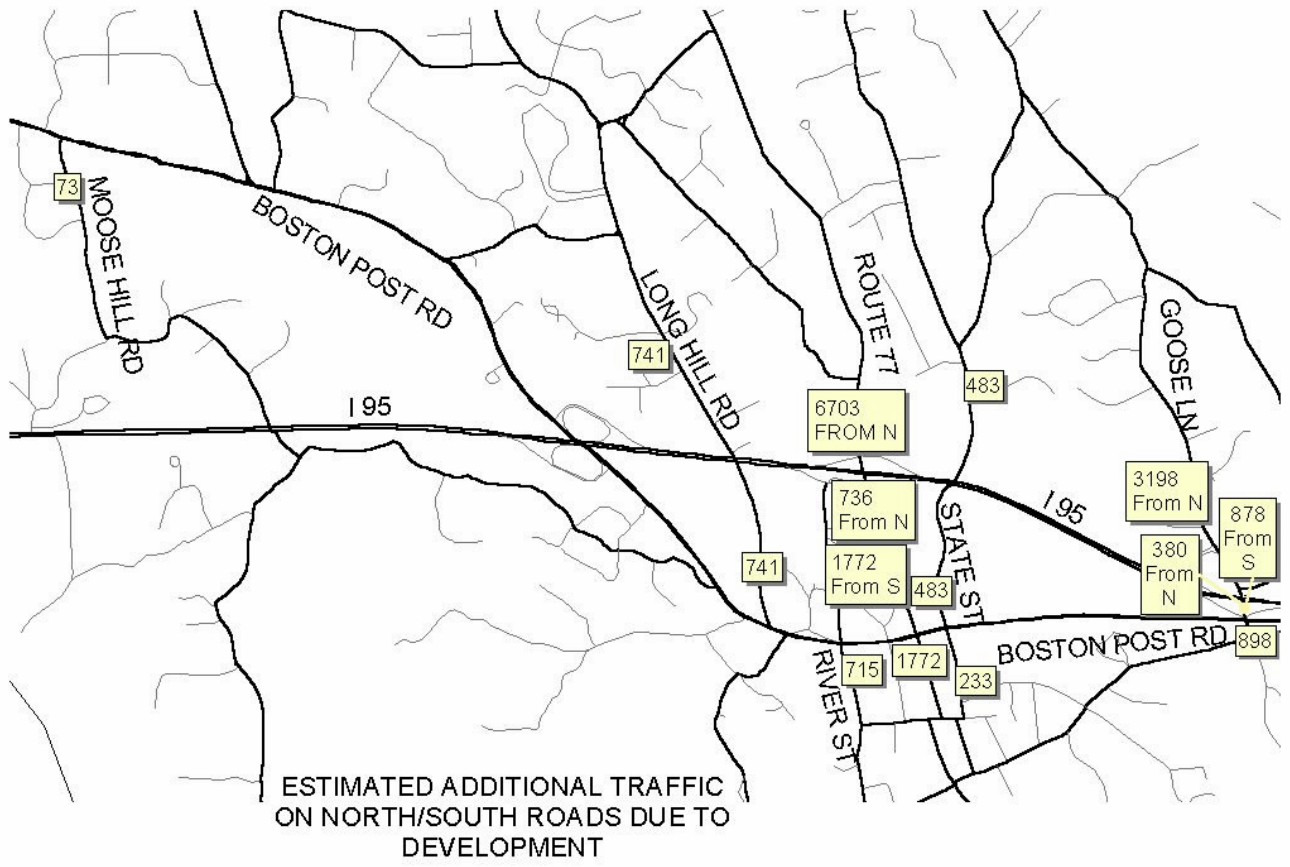
Neighborhood Centers

A Concept for the Possible
Development of
Sidewalks/Pathways



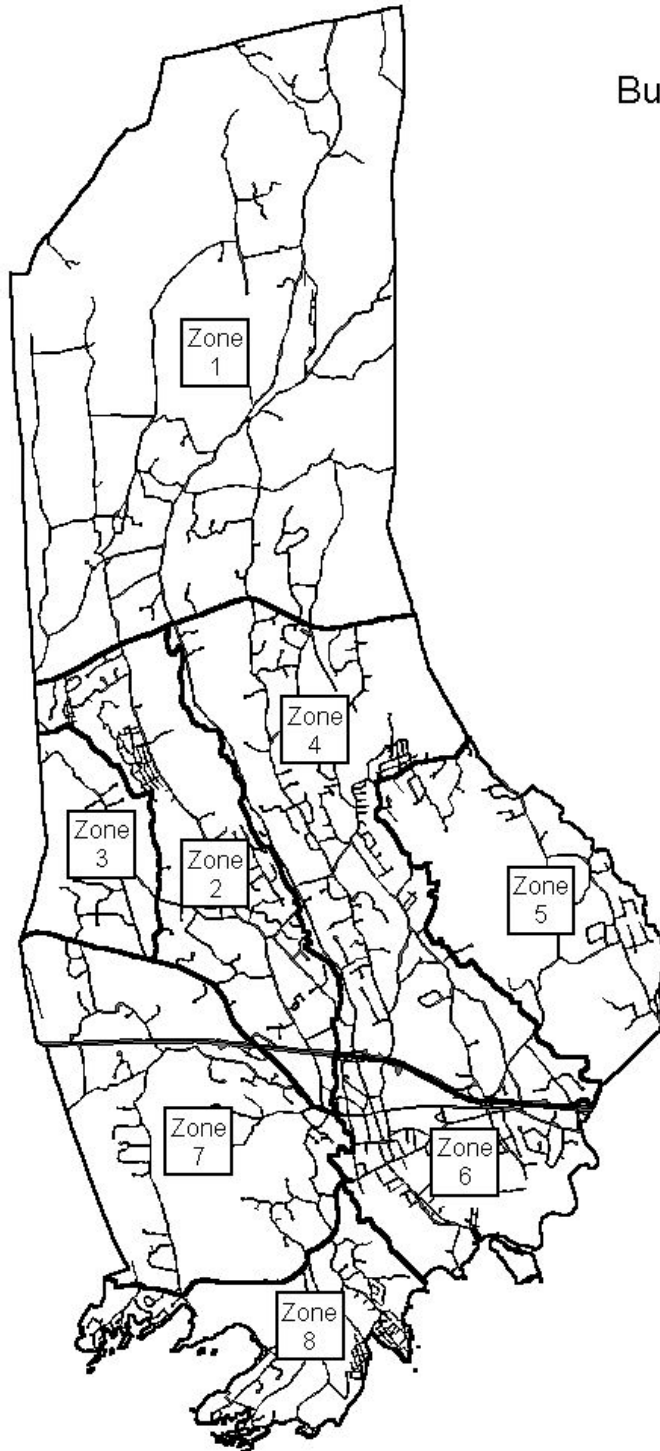
Town of Guilford
Transportation Planning Committee
June 30, 2002

Map 5



Map 6

Buildout Analysis



Data and Assumptions

Zone 1
 500 acres purchased or protected
 2076 acres to develop
 5 acres/D.U. = 415 houses
 4150 vehicle trips generated

Zone 2
 100 acres purchased or protected
 673 acres to develop
 3 acres/D.U. = 224 houses
 2240 vehicle trips generated

Zone 3
 438 acres to develop
 4 acres/D.U. = 109 houses
 1090 vehicle trips generated

Zone 4
 1250 acres to develop
 3 acres/D.U. = 416 houses
 4160 vehicle trips generated

Zone 5
 500 acres purchased or protected
 680 acres to develop
 4 acres/D.U. = 170 houses
 1700 vehicle trips generated

Zone 6
 329 acres to develop
 2 acres/D.U. = 185 houses
 1850 vehicle trips generated

Zone 7
 300 acres purchased or protected
 802 acres to develop
 4 acres/D.U. = 208 houses
 2080 vehicle trips generated

Zone 8
 200 acres purchased or protected
 352 acres to develop
 2 acres/D.U. = 186 houses
 1860 vehicle trips generated

Totals

1600 acres purchased or protected
 6630 acres to develop
 1873 houses
 average density = 1 house / 3.5 acres
 18730 vehicle trips generated

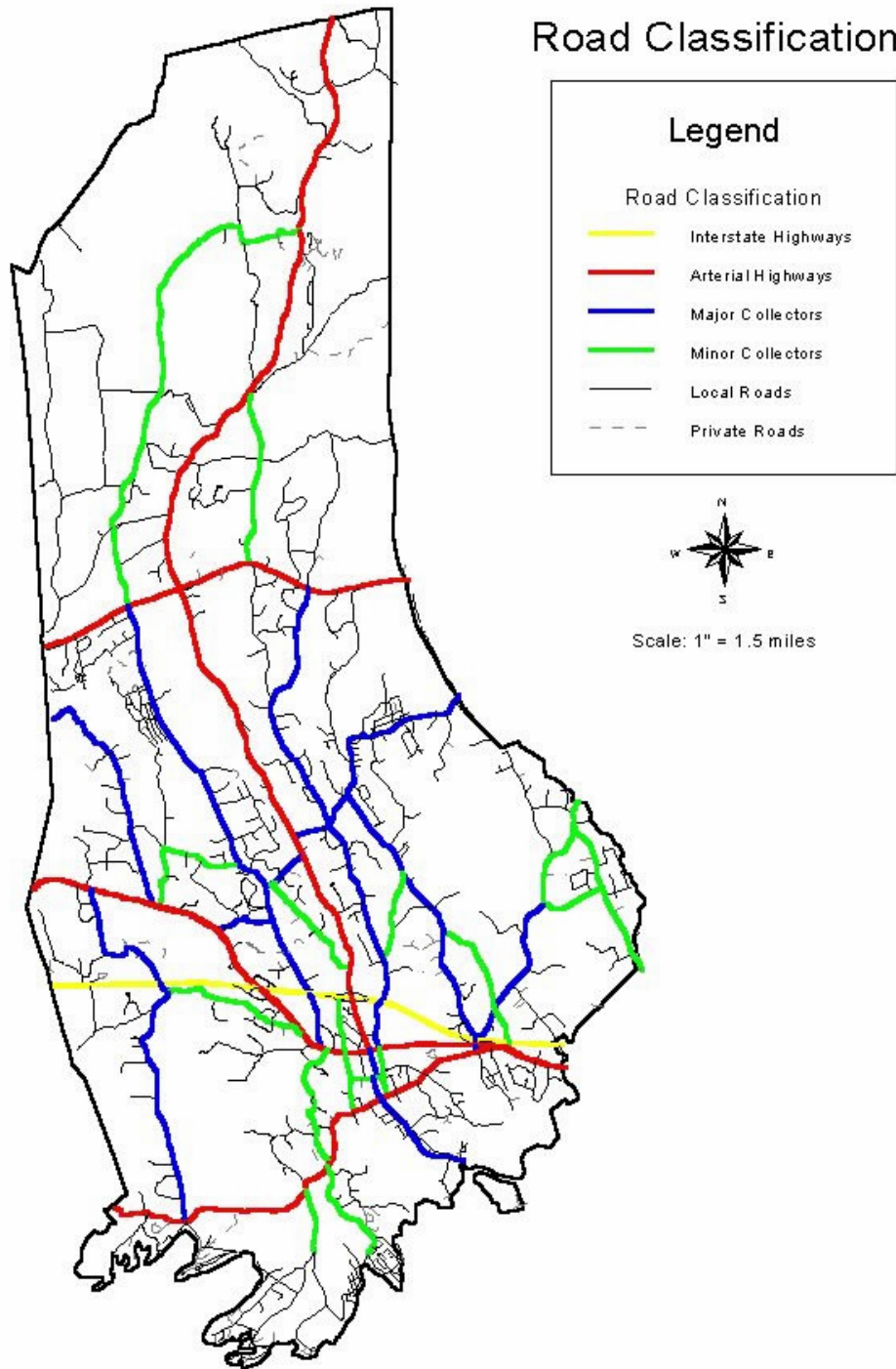


Scale: 1" = 7000'

Town of Guilford
 Transportation Planning Committee
 June 30, 2002

Map 7

Road Classifications



Note: This map is for representational purposes only. For an accurate and complete listing of Road Classifications please see Addendum C.

Town of Guilford
Transportation Planning Committee
June 30, 2002